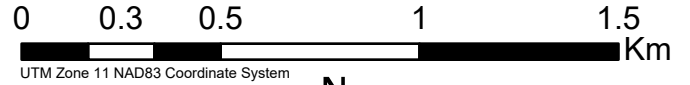
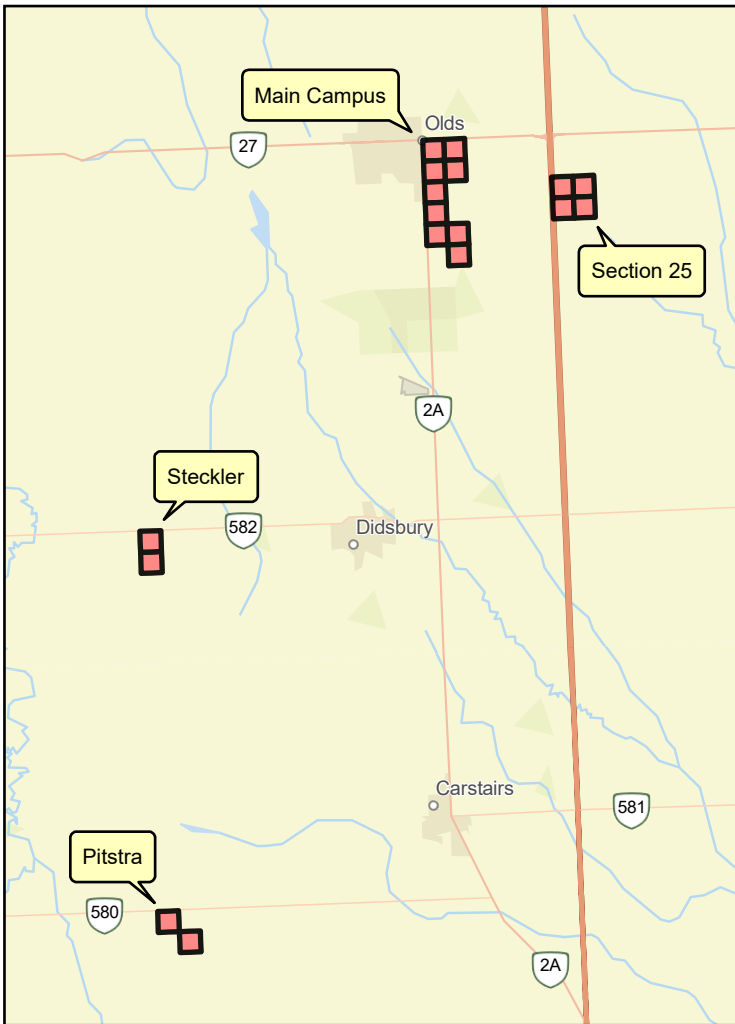



Mountain View County, Vantor, Sources: Esri, TomTom, Garmin, FAO, NOAA, USGS, © OpenStreetMap contributors, and the GIS User Community



UTM Zone 11 NAD83 Coordinate System



Map by Russell Milk (April 17, 2025)
Template by Bob Hoffos



Sum of Acres
409.35
27.11
190.84
280.95
15.49
98.48
72.42
598.18
62.3
971.3
37.33
41.71
15.44
15.49
Total 2836.39



Field	GPS
2E	51.7907, -114.0733
2W	51.7907, -114.0808
5	51.7905, -114.0754
6	51.7874, -114.0795
7	51.7875, -114.0798
9	51.7875, -114.0820
9C	51.7875, -114.0863
11	51.7804, -114.0930
12	51.7718, -114.0930
13-14	51.7771, -114.0925
15-16	51.7698, -114.0927
17	51.7597, -114.0841
18 (N)	51.7773, -114.0244
18 (S)	51.7731, -114.0243
19	51.7731, -114.0018
20E	51.7659, -114.0051
20M	51.7659, -114.0136
20W	51.7676, -114.0243
21	51.7657, -114.0895
Delong SE	51.75492, -114.0785
NuFarm	51.7622, -114.0754
Pitstra 1	51.5327, -114.2548
Pitstra 2	51.5315, -114.2547
Pitstra 3	51.5278, -114.2593
Pitstra 4	51.5276, -114.2593
Pitstra 5	51.5184, -114.2451
Pitstra 6	51.5187, -114.2417
Pitstra 7	51.5193, -114.2388
Pitstra 8	51.5203, -114.2362
Steckler (N)	51.6639, -114.2543
Steckler (S)	51.6495, -114.2575
WCI	51.7656, -114.0840

